

The Contractor shall verify and be responsible for all dimensions. DO NOT scale the drawing. Any errors or omissions shall be reported to Stantec without delay.
The Copyrights to all designs and drawings are the property of Stantec.
Reproduction or use for any purpose other than that authorised by Stantec is forbidden.

UTILITIES NOTE: The position of any existing public or private sewers, utility services, plant or apparatus shown on this drawing is believed to be correct, but no warranty to this is expressed or implied. Other such plant or apparatus may also be present but not shown. The Contractor is therefore advised to undertake their own investigation where the presence of any existing sewers, services, plant or apparatus may affect their operations.

1. DO NOT SCALE FROM THIS DRAWING. IF IN DOUBT PLEASE REQUEST FURTHER INFORMATION.
2. ALL DIMENSIONS ARE IN METRES UNLESS STATED OTHERWISE.
3. THIS DRAWING IS TO BE READ IN CONJUNCTION WITH ALL OTHER CONTRACT DRAWINGS AND DOCUMENTS.
4. THIS DRAWING IS BASED ON ORDINANCE SURVEY INFORMATION ONLY. TOPOGRAPHICAL INFORMATION WILL BE REQUESTED AT DETAIL DESIGN.
5. THIS DRAWING DOES NOT INCLUDE AND MITIGATE FOR THE EXISTING UTILITIES, WAITING AND LOADING RESTRICTIONS OR THE HIGHWAY BOUNDARY. THIS INFORMATION WILL BE REQUESTED FOR AND INCLUDED AT DETAILED DESIGN.
6. THIS DRAWING DOES NOT TAKE INTO ACCOUNT ANY TREE IMPACT INFORMATION, THIS DATA WILL BE REQUESTED FOR DETAILED DESIGN.
7. THIS DESIGN HAS NOT BEEN MODELED FOR TRAFFIC IMPACTS AT THIS STAGE.

P01 FIRST ISSUE	DH	SE	2023.09.29
Issued/Revision	By	Appd	YYYY.MM.DD
	DH	DH	SO
	Dwn.	Dsgn.	Chkd.
			2023.09.29
			YYYY.MM.DD

S2 - FOR INFORMATION
(FOR CONSULTATION PURPOSES ONLY)

This document is suitable only for the purpose noted above.
Use of this document for any other purpose is not permitted.

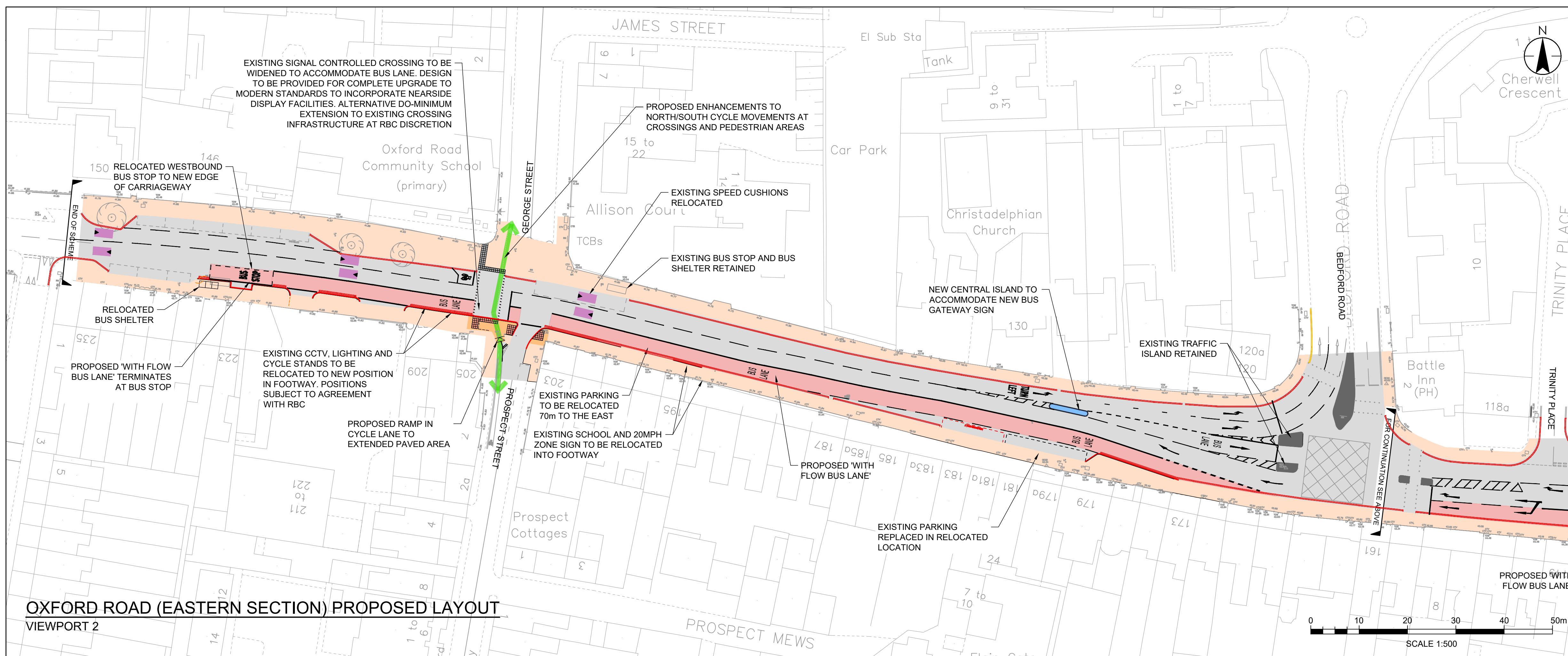
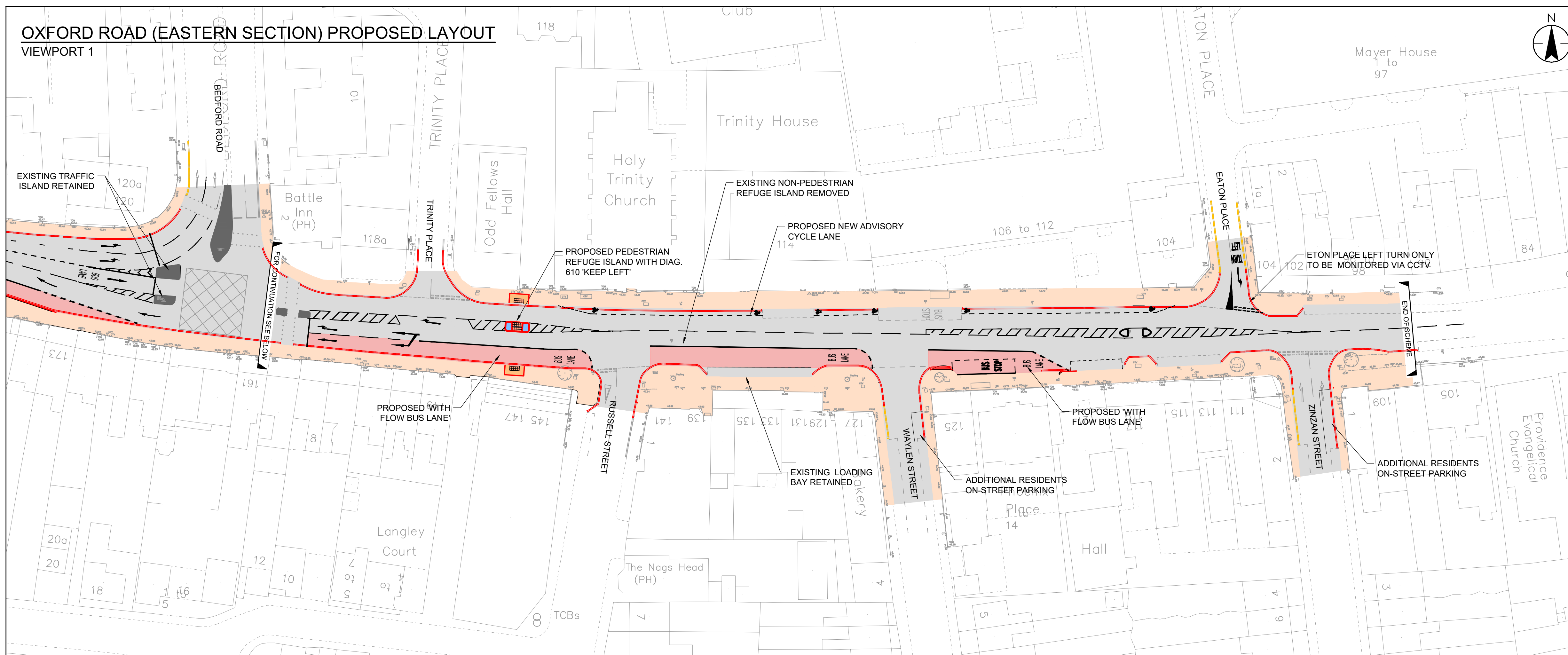


Reading
Borough Council
Working better with you

Title

OXFORD ROAD (EASTERN SECTION)
GENERAL ARRANGEMENT
CONSULTATIONS - OPTION 2
(ADDITIONAL ADVISORY CYCLE LANE)

Project No. 332610231	A1 Scale 1:500
Revision P01	Drawing No. BSIP-STN-HGN-OE-DR-CH-104



Copyright Reserved









The Contractor shall verify and be responsible for all dimensions. DO NOT scale the drawing. Any errors or omissions shall be reported to Stantec without delay. The Copyrights to all designs and drawings are the property of Stantec. Reproduction or use for any purpose other than that authorised by Stantec is forbidden.

Notes

UTILITIES NOTE: The position of any existing public or private sewers, utility services, plant or apparatus shown on this drawing is believed to be correct, but no warranty to this is expressed or implied. Other such plant or apparatus may also be present but not shown. The Contractor is therefore advised to undertake their own investigation where the presence of any existing sewers, services, plant or apparatus may affect their operations.

1. DO NOT SCALE FROM THIS DRAWING. IF IN DOUBT PLEASE REQUEST FURTHER INFORMATION.
2. ALL DIMENSIONS ARE IN METRES UNLESS STATED OTHERWISE.
3. THIS DRAWING IS TO BE READ IN CONJUNCTION WITH ALL OTHER CONTRACT DRAWINGS AND DOCUMENTS.
4. THIS DRAWING IS BASED ON TOPOGRAPHICAL SURVEY OBTAINED IN AUGUST 2023 FROM WARNER SURVEYS

KEY:

	EXISTING CARRIAGEWAY
	PROPOSED FULL DEPTH CARRIAGEWAY
	EXISTING FOOTWAY
	PROPOSED FOOTWAY
	EXISTING CENTRAL ISLAND
	PROPOSED REFUGE ISLAND
	PROPOSED TACTILE PAVING
	PROPOSED BUS SHELTER

P01 FIRST ISSUE	SD	SE	2023.09.29
Issued/Revision	By	Appd	YYYY.MM.DD
	SD	SD	SO
	Dwn.	Dsgn.	Chkd.
			YYYY.MM.DD

Issue Status

**S2 - FOR INFORMATION
(FOR CONSULTATION PURPOSES ONLY)**

This document is suitable only for the purpose noted above.
Use of this document for any other purpose is not permitted.

Client/Project Logo



Client/Project
READING BOROUGH COUNCIL

READING BSIP

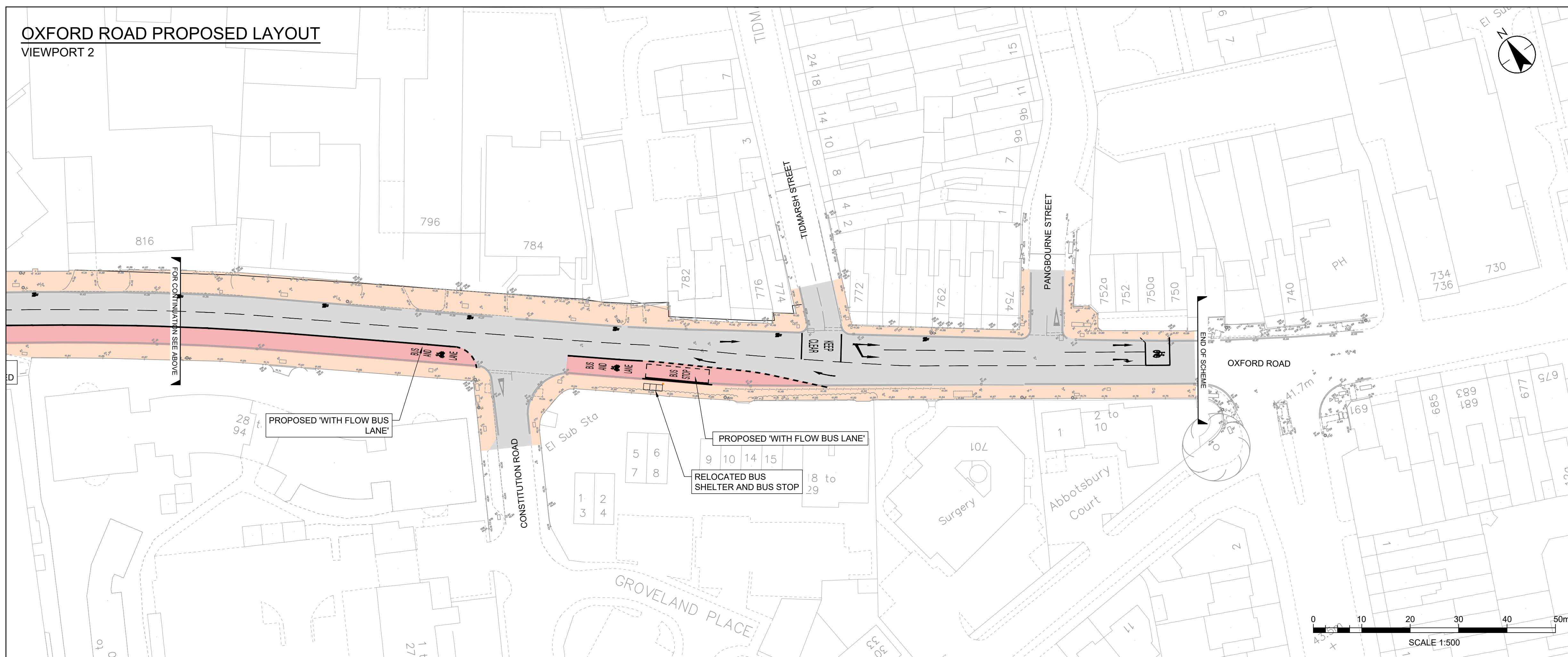
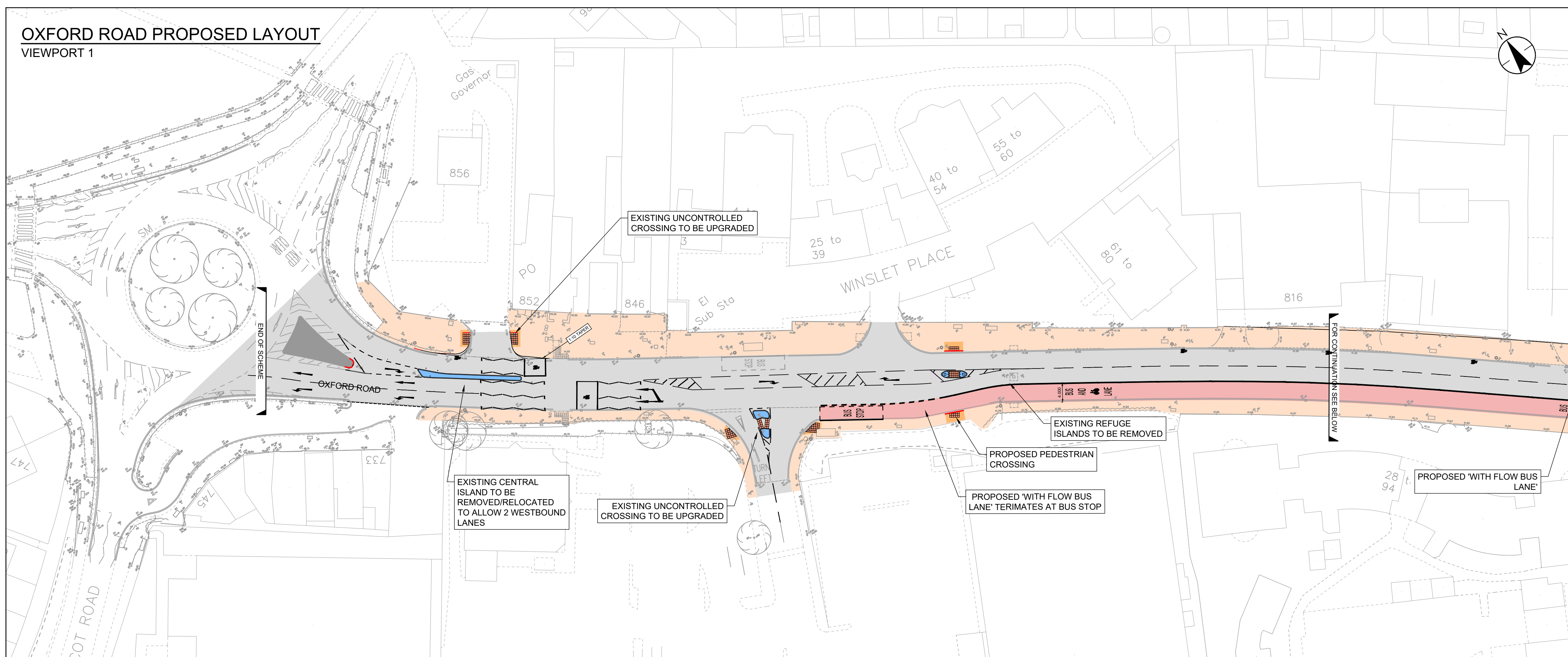
READING, UK

Title

OXFORD ROAD (WESTERN SECTION)
GENERAL ARRANGEMENT
CONSULTATION

Project No.
332610231

Drawing No. **BSIP-STN-HGN-OW-DR-CH-104**



Copyright Reserved

The Contractor shall verify and be responsible for all dimensions. DO NOT scale the drawing.
Any errors or omissions shall be reported to Stantec without delay.
The Copyrights to all designs and drawings are the property of Stantec.
Reproduction or use for any purpose other than that authorised by Stantec is forbidden.

Notes

UTILITIES NOTE: The position of any existing public or private sewers, utility services, plant or apparatus shown on this drawing is believed to be correct, but no warranty to this is expressed or implied. Other such plant or apparatus may also be present but not shown. The Contractor is therefore advised to undertake their own investigation where the presence of any existing sewers, services, plant or apparatus may affect their operations.

1. DO NOT SCALE FROM THIS DRAWING. IF IN DOUBT PLEASE REQUEST FURTHER INFORMATION.
2. ALL DIMENSIONS ARE IN METRES UNLESS STATED OTHERWISE.
3. THIS DRAWING IS TO BE READ IN CONJUNCTION WITH ALL OTHER CONTRACT DRAWINGS AND DOCUMENTS.
4. THIS DRAWING IS BASED ON TOPOGRAPHICAL SURVEY CONDUCTED IN AUGUST 2023.

PO1 FIRST ISSUE	JW	SE	2023.10.29
Issued/Revision	By	Appd	YYYY.MM.DD
	JW	SO	2023.10.29
	Dwn.	Dsgn.	Chkd.
			YYYY.MM.DD

Issue Status

S2 - FOR INFORMATION
(FOR CONSULTATION PURPOSES ONLY)

This document is suitable only for the purpose noted above.
Use of this document for any other purpose is not permitted.

Client/Project Logo



Client/Project
READING BOROUGH COUNCIL

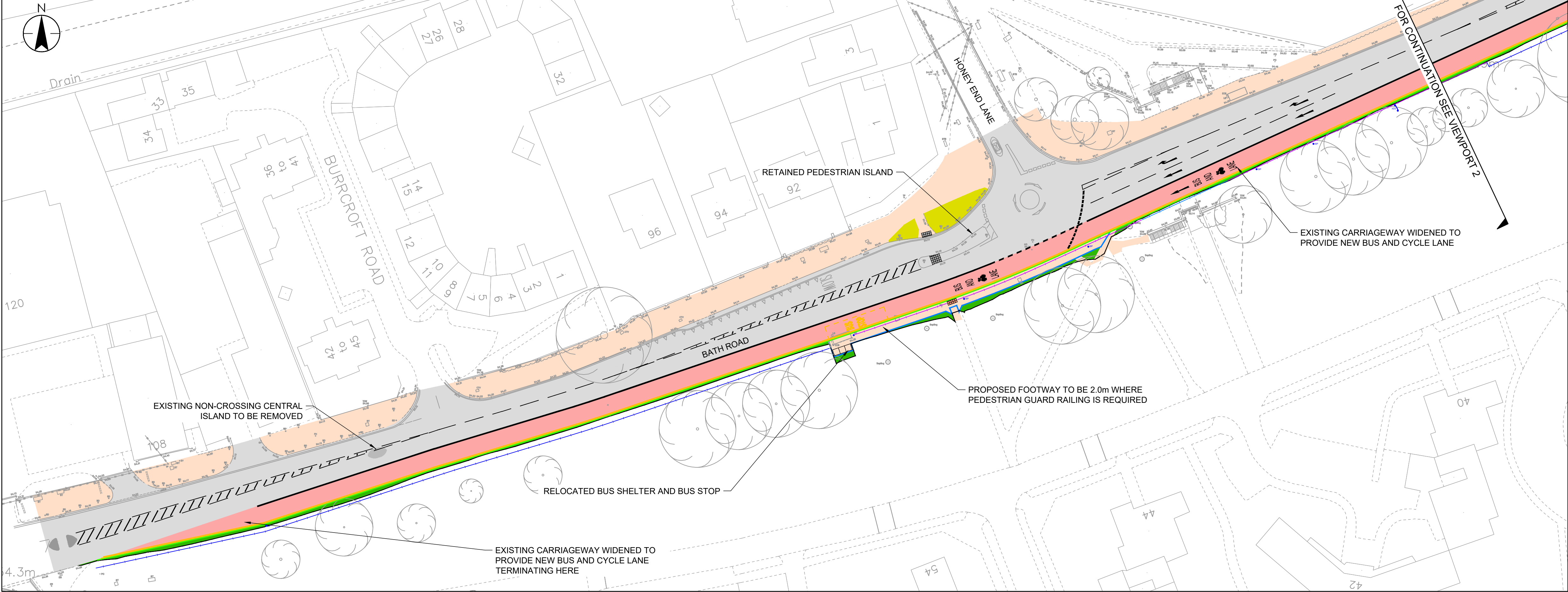
READING BSIP

READING, UK

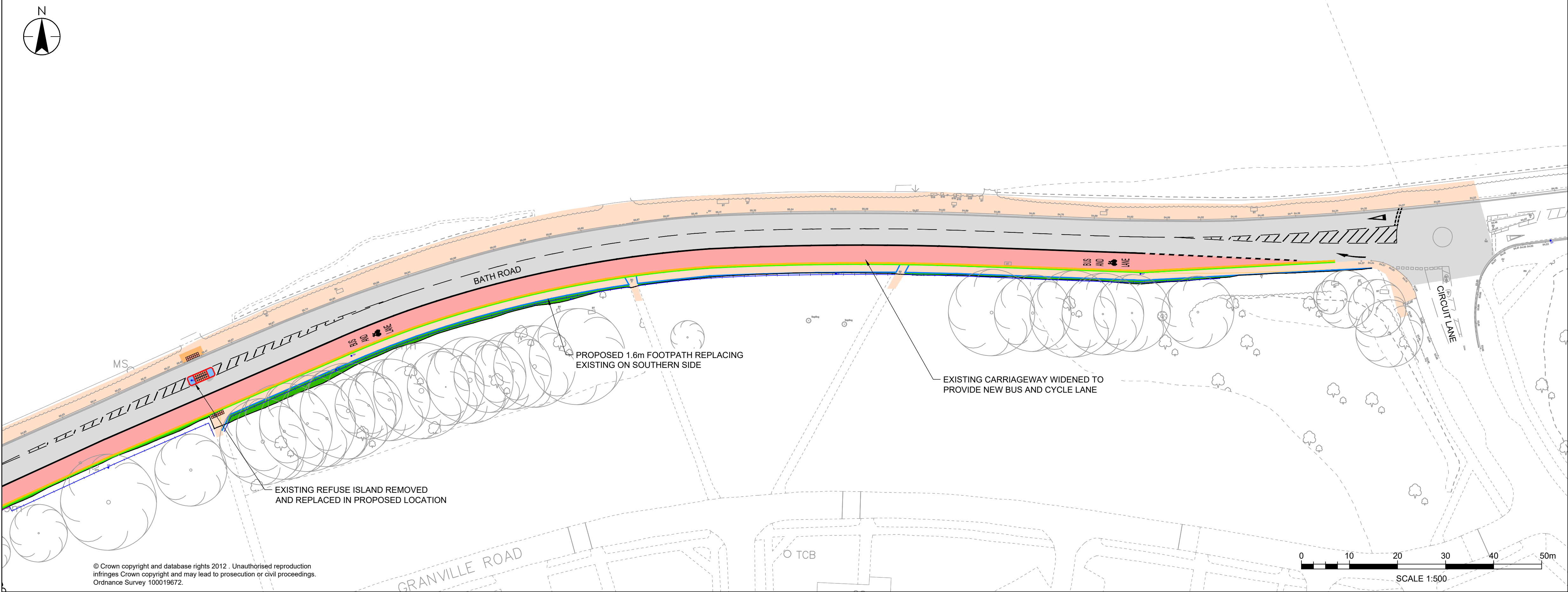
Title
**BATH ROAD - GENERAL ARRANGEMENT
CONSULTATION**

Project No. 332610231	A1 Scale 1:500
Revision P01	Drawing No. BSIP-STN-HGN-BR-DR-CH-107

BATH ROAD PROPOSED LAYOUT
VIEWPORT 1



BATH ROAD PROPOSED LAYOUT
VIEWPORT 2





Copyright Reserved

Notes

UTILITIES NOTE: The position of any existing public or private sewers, utility services, plant or apparatus shown on this drawing is believed to be correct, but no warranty to this is expressed or implied. Other such plant or apparatus may also be present but not shown. The Contractor is therefore advised to undertake their own investigation where the presence of any existing sewers, services, plant or apparatus may affect their operation.

1. DO NOT SCALE FROM THIS DRAWING. IF IN DOUBT PLEASE REQUEST FURTHER INFORMATION.
2. ALL DIMENSIONS ARE IN METRES UNLESS STATED OTHERWISE.
3. THIS DRAWING IS TO BE READ IN CONJUNCTION WITH ALL OTHER CONTRACT DRAWINGS AND DOCUMENTS.
4. THIS DRAWING IS BASED ON TOPOGRAPHICAL SURVEY CONDUCTED IN AUGUST 2023.

02	ADDITION OF PROPOSED LANE SIGN	DH	SE	23/11/08
01	FIRST ISSUE	DH	SE	23/10/30
Issued/Revision		By	Appd	YYYY.MM.D
		DH	DH	SO
		Dwn.	Dsgn.	Chkd.
				YYYY.MM.D

sue Status

This document is suitable only for the purpose noted above.
Use of this document for any other purpose is not permitted.

Client/Project Logc



Client/Project
READING BOROUGH COUNCIL

READING BSIF

READING, UK

title

SOUTHAMPTON STREET - GENERAL
ARRANGEMENT
CONSULTATION

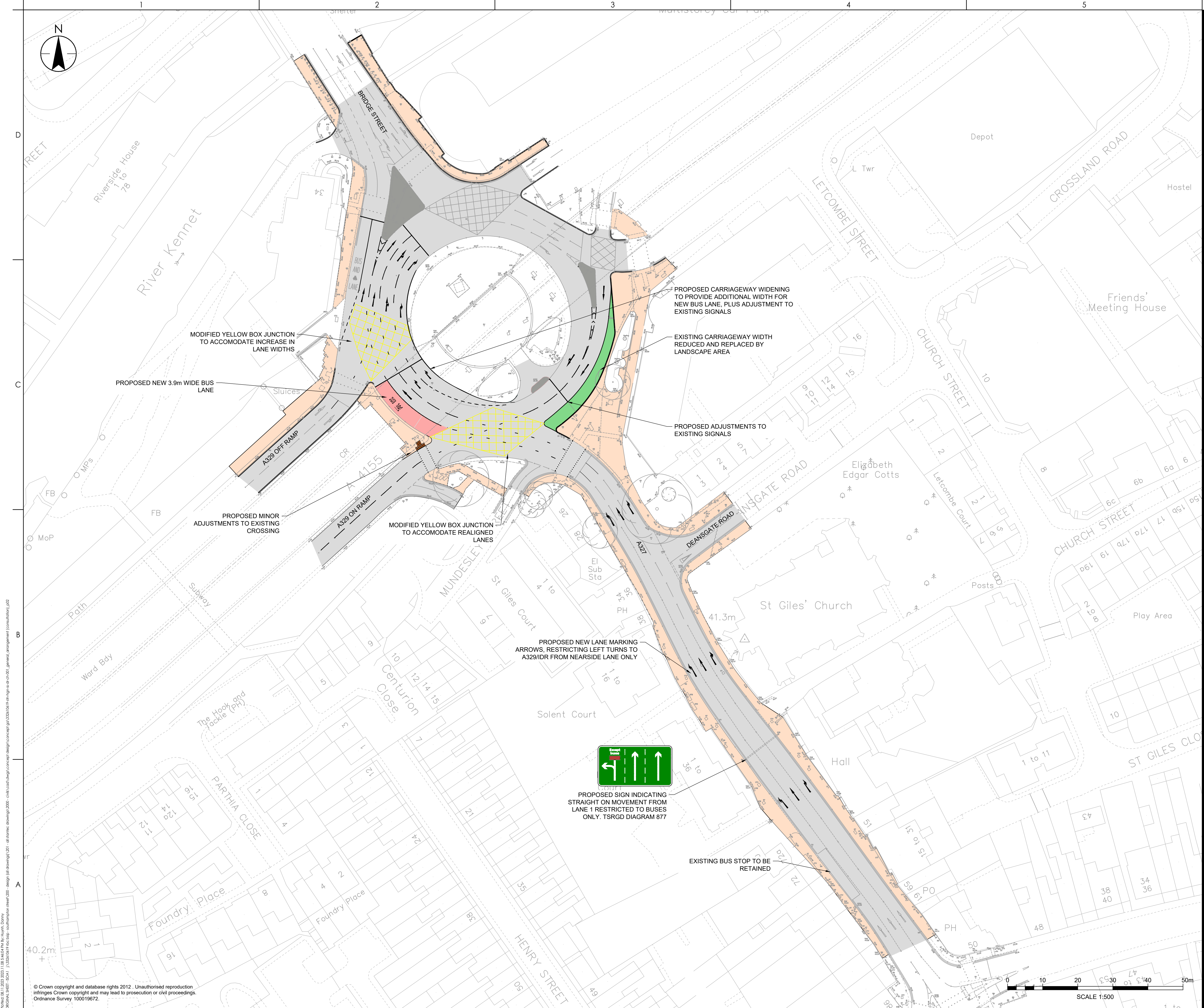
Project No.
332610619

A1 Scale

evision

Drawing No

BSIP-STN-HGN-DR-CH-001





DISCLAIMER NOTES:

- THIS DOCUMENT IS COPYRIGHT OF THE ORIGINATOR AND MUST BE TREATED AS CONFIDENTIAL
- THIS DOCUMENT MUST NOT BE ALTERED, REPRODUCED OR DISTRIBUTED WITHOUT PRIOR WRITTEN CONSENT OF THE ORIGINATOR
- THIS DOCUMENT MUST NOT BE ALTERED - THE ORIGINATOR ACCEPTS NO RESPONSIBILITY FOR ANY DISCREPANCIES ARISING AS A RESULT OF THE ORIGINATOR'S INFORMATION BEING ALTERED BY OTHERS
- ANY DISCREPANCY MUST BE REPORTED TO THE ORIGINATOR
- DO NOT SCALE THIS DOCUMENT - USE FIGURED DIMENSIONS ONLY
- ALL DIMENSIONS MUST BE CHECKED ON SITE PRIOR TO COMMENCEMENT OF ANY RELATED WORKS
- THIS DOCUMENT MUST BE READ IN CONJUNCTION WITH ALL SUPPORTING DOCUMENTS PRODUCED BY THE ORIGINATOR AND OTHER PROJECT DISCIPLINES
- THE ORIGINATOR ACCEPTS NO RESPONSIBILITY FOR THE ACCURACY OF BACKGROUND INFORMATION PRODUCED BY THIRD PARTIES - THIS MUST BE TREATED AS INDICATIVE ONLY
- USERS OF THIS DOCUMENT ARE RESPONSIBLE FOR CHECKING WHICH REVISION IS CURRENT
- THE DOCUMENT STATUS "INFORMATION" OR "PRELIMINARY", INDICATES THAT THIS DRAWING IS FOR REFERENCE PURPOSES ONLY - THE ORIGINATOR WILL ACCEPT NO RESPONSIBILITY FOR THE COMPLETENESS OF INFORMATION UNDER THIS STATUS
- THE DOCUMENT STATUS "RECORD" OR "AS BUILT" HAS BEEN PREPARED, IN PART, BASED UPON INFORMATION FURNISHED BY OTHERS. WHILE THIS INFORMATION IS BELIEVED TO BE RELIABLE, THE ORIGINATOR ASSUMES NO RESPONSIBILITY FOR THE ACCURACY OF THIS "RECORD" OR "AS BUILT" DOCUMENT OR FOR ANY ERRORS OR OMISSIONS THAT MAY HAVE BEEN INCORPORATED INTO IT AS A RESULT OF INCORRECT INFORMATION PROVIDED TO THE ORIGINATOR. THOSE RELYING ON THE "RECORD" OR "AS BUILT" DOCUMENT ARE ADVISED TO OBTAIN INDEPENDENT VERIFICATION OF ITS ACCURACY

DRAWING NOTES:

CDM REGULATIONS 2015
SIGNIFICANT OR NON-OBSVIOUS RISKS AND RISKS WHICH ARE DIFFICULT TO MANAGE ARE IDENTIFIED ON THIS DRAWING USING THE FOLLOWING SYMBOL IDENTIFIED TO THE RIGHT WITH BRIEF ACCOMPANYING TEXT. FOR FURTHER DETAILS OF THE RISKS IDENTIFIED BY DESIGNERS, REFERENCE SHOULD BE MADE TO CDM HAZARD REGISTER

NOTES:

1. THE TOPOGRAPHICAL SURVEY INFORMATION TAKEN FROM RIDGE & PARTNERS LLP TOPOGRAPHICAL SURVEY DATED SEPTEMBER 2023.


KEY	DESCRIPTION
	EXISTING ROAD
	RED ROAD MARKINGS
	YELLOW ROAD MARKINGS
	WHITE ROAD MARKINGS
	PROPOSED BUS LANE
	EXISTING TRAFFIC ISLAND
	PROPOSED TRAFFIC ISLAND
	PROPOSED FOOTWAY
	EXISTING BUS STOP REPLACED
	RELOCATED BUS STOP

P03	UPDATED FOLLOWING SWEEP PATH ANALYSIS	18.10.23	SB	ACB
P02	UPDATED FOLLOWING RBC COMMENTS	13.10.23	SB	ACB
P01	FOR INFORMATION	28.09.23	SB	ACB
REV	DESCRIPTION	DATE	BY	CHKD
ORIGINATOR: www.ridge.co.uk				



PROJECT NUMBER: 5022810

CLIENT:

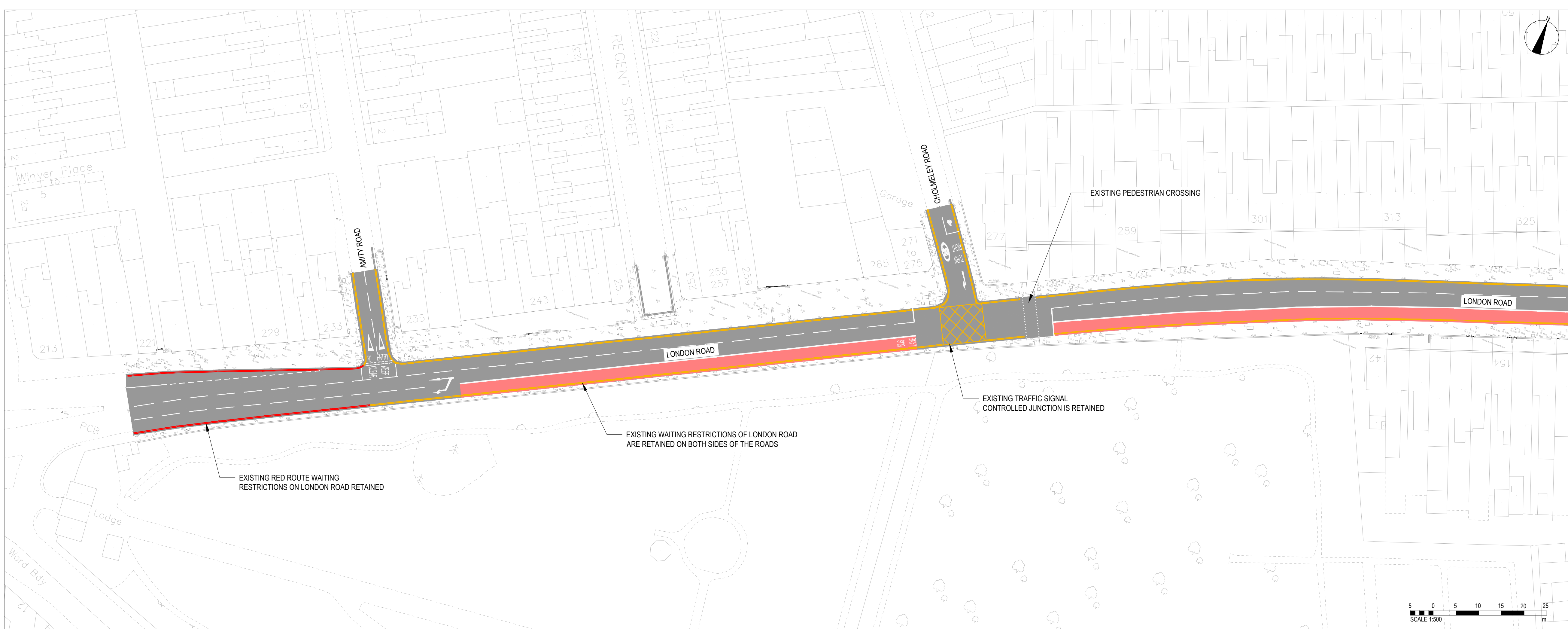
**Reading**
Borough Council
Working better with you

IN ASSOCIATION WITH:

PROJECT:
**LONDON ROAD
SIDMOUTH STREET TO LONDON STREET**

TITLE:
GENERAL ARRANGEMENT

DRAWN BY:	SB	CHECKED BY:	SW	APPROVED BY:	AB
SCALE:	1:500	@ A1	DATE:	28.09.2023	
STATUS:	DESCRIPTION:				
S2 SUITABLE FOR INFORMATION					
DRAWING No: 5022810-RDG-LRW-XX-DR-C-0101_General Arrangement					
PROJECT:	ORG:	FUNCTION:	SPATIAL:	FORM:	DISCIPLINE:
5022810	RDG	LRW	XX	D	C
					0101
					P03



DISCLAIMER NOTES:

- THIS DOCUMENT IS COPYRIGHT OF THE ORIGINATOR AND MUST BE TREATED AS CONFIDENTIAL.
- THIS DOCUMENT MUST NOT BE ALTERED, REPRODUCED OR DISTRIBUTED WITHOUT PRIOR WRITTEN CONSENT OF THE ORIGINATOR.
- THIS DOCUMENT MUST NOT BE ALTERED - THE ORIGINATOR ACCEPTS NO RESPONSIBILITY FOR ANY DISCREPANCIES ARISING AS A RESULT OF THE ORIGINATOR'S INFORMATION BEING ALTERED BY OTHERS.
- ANY DISCREPANCY MUST BE REPORTED TO THE ORIGINATOR.
- DO NOT SCALE THIS DOCUMENT - USE FIGURED DIMENSIONS ONLY.
- ALL DIMENSIONS MUST BE CHECKED ON SITE PRIOR TO COMMENCEMENT OF ANY RELATED WORKS.
- THIS DOCUMENT MUST BE READ IN CONJUNCTION WITH ALL SUPPORTING DOCUMENTS PRODUCED BY THE ORIGINATOR AND OTHER PROJECT DISCIPLINES.
- THE ORIGINATOR ACCEPTS NO RESPONSIBILITY FOR THE ACCURACY OF BACKGROUND INFORMATION PRODUCED BY THIRD PARTIES - THIS MUST BE TREATED AS INDICATIVE ONLY.
- USERS OF THIS DOCUMENT ARE RESPONSIBLE FOR CHECKING WHICH REVISION IS CURRENT.
- THE DOCUMENT STATUS "INFORMATION" OR "PRELIMINARY", INDICATES THAT THIS DRAWING IS FOR REFERENCE PURPOSES ONLY - THE ORIGINATOR WILL ACCEPT NO RESPONSIBILITY FOR THE COMPLETENESS OF INFORMATION UNDER THIS STATUS.
- THE DOCUMENT STATUS "RECORD" OR "AS BUILT" HAS BEEN PREPARED, IN PART, BASED UPON INFORMATION FURNISHED BY OTHERS. WHILE THIS INFORMATION IS BELIEVED TO BE RELIABLE, THE ORIGINATOR ASSUMES NO RESPONSIBILITY FOR THE ACCURACY OF THIS "RECORD" OR "AS BUILT" DOCUMENT OR FOR ANY ERRORS OR OMISSIONS THAT MAY HAVE BEEN INCORPORATED INTO IT AS A RESULT OF INCORRECT INFORMATION PROVIDED TO THE ORIGINATOR. THOSE RELYING ON THE "RECORD" OR "AS BUILT" DOCUMENT ARE ADVISED TO OBTAIN INDEPENDENT VERIFICATION OF ITS ACCURACY.

DRAWING NOTES:

CDM REGULATIONS 2015
SIGNIFICANT OR NON-OVIOUS RISKS AND RISKS WHICH ARE DIFFICULT TO MANAGE ARE IDENTIFIED ON THIS DRAWING USING THE FOLLOWING SYMBOL IDENTIFIED TO THE RIGHT WITH BRIEF ACCOMPANYING TEXT. FOR FURTHER DETAILS OF THE RISKS IDENTIFIED BY DESIGNERS, REFERENCE SHOULD BE MADE TO CDM HAZARD REGISTER.

NOTES:

1. THE TOPOGRAPHICAL SURVEY INFORMATION TAKEN FROM RIDGE & PARTNERS LLP TOPOGRAPHICAL SURVEY DATED SEPTEMBER 2023.

KEY	DESCRIPTION
	EXISTING ROAD
	RED ROAD MARKINGS
	YELLOW ROAD MARKINGS
	WHITE ROAD MARKINGS
	PROPOSED BUS LANE

P01	FOR INFORMATION	13.10.23	SB	ACB
REV	DESCRIPTION	DATE	BY	CHKD
ORIGINATOR:	www.ridge.co.uk			



PROJECT NUMBER: 5022810

CLIENT:

Reading
Borough Council
Working better with you

IN ASSOCIATION WITH:

PROJECT:
**LONDON ROAD
LIVERPOOL ROAD TO AMITY ROAD
WESTBOUND BUS LANE**

TITLE:
GENERAL ARRANGEMENT

DRAWN BY: SB CHECKED BY: SW APPROVED BY: AB

SCALE: 1:500 @ A1 DATE: 13.10.23

STATUS: DESCRIPTION:
S2 SUITABLE FOR INFORMATION

DRAWING No: 5022810-RDG-LRE-XX-DR-C-0101_General Arrangement

PROJECT:	ORG:	FUNCTION:	SPATIAL:	FORM:	DISCIPLINE:	NUMBER:	REV:
5022810	RDG	LRE	XX	D	C	0101	P01